



Destination



llll

*run
you
ght
and
llin
:P:T*



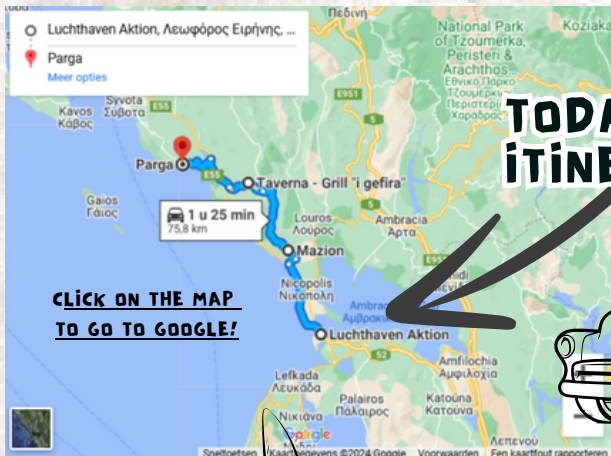
EPIRUS

You've just landed and can't wait to kick off your adventure, far away from the hustle and bustle of tourist buses! We've got the perfect route mapped out for you, taking you through breathtaking nature, far from the crowded coastal roads.

But first, fuel up! Before you hit the trail, grab a bite to eat at a cozy spot across from the airport. Or, if you'd rather let your inner adventurer run wild, have some goodies packed for a picnic. Imagine this: you, your lunch, and a stunning view that you picked out yourself. Sounds good, right?


Anything is possible on your first day of vacation! Enjoy the peace, the nature, and the adventure that awaits you. And remember: a bit of improvisation only makes it more fun!



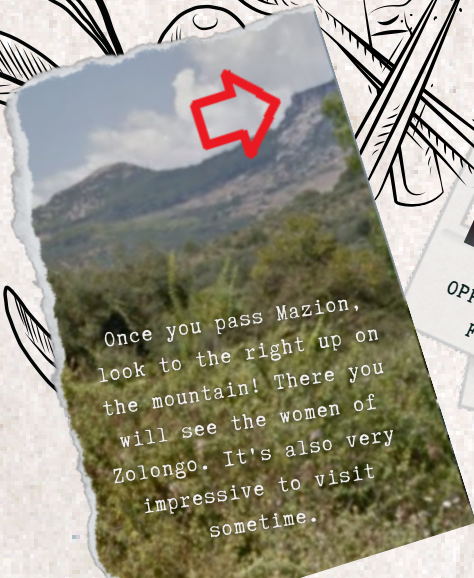


TODAY'S ITINERARY

CLICK ON THE MAP
TO GO TO GOOGLE!



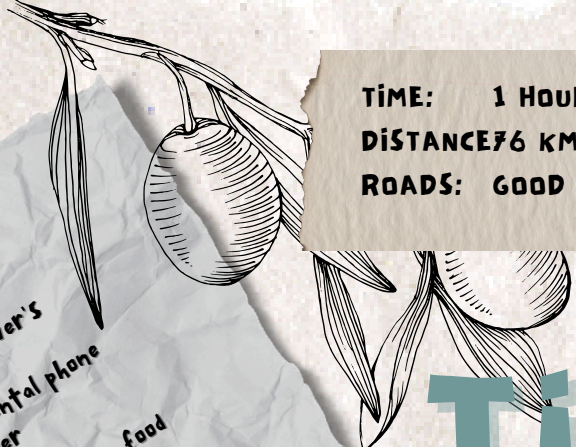
**ASK FOR THE FOOD
AND REQUEST THEM
TO PACK IT UP: THAT'S
WHAT WE CALL A
PAKETO**



Once you pass Mazion,
look to the right up on
the mountain! There you
will see the women of
Zolongo. It's also very
impressive to visit
sometime.



**TAVERNA APOLLON
OPPOSITE THE ENTRANCE OF THE AIRPORT
FOR A (PACKED) LUNCH OR DINNER**



TIME: 1 HOURS 25 MIN
DISTANCE 76 KM
ROADS: GOOD


Checklist

- Full tank
- ID and driver's license
- Car rental phone number
- Drinks
- Possibly some food for the road
-

TIP

On the way, you'll pass through the village of Kanalaki. There is a large supermarket here. it might be nice to do some shopping already ;-)

LINK



From 3 PM to 6 PM, it is mesimeri.

In the inland areas, some restaurants may be closed during this time! Supermarkets are generally still open.



Who are we?



We are Ron and Miriam, and since 2023 we have been living in a small town near Parga, Greece.

In 2014, we visited here for the first time and immediately fell in love with Parga and its beautiful surroundings.

Now we live and work here, and we thoroughly enjoy discovering new experiences!

We love finding unique outings that are different from the usual hiking and driving tours (like these). We are always on the lookout for hidden gems that few people know about. Making something extraordinary out of 'nothing' is our passion.

Think of a picnic on a stunning beach at sunset, making soap in a cozy café while enjoying a snack and a drink, swimming in a natural pool, or climbing and scrambling through a gorge.

Every time, we discover something new! Do you have special requests? Let us know, and we'll look into it for you! Want to know more about us? Visit our website at <https://www.facebook.com/creatingourdream/> or www.aeolus-online.nl.

Customizable Adventures: Flexible Routes in Google Maps

Our adventurous autoroutes are always available via Google Maps, so you can easily follow and adjust them to suit your personal preferences. Whether you start directly from the airport or choose another starting point, our routes are designed with flexibility in mind.

Easily Customizable:

- **Starting and Ending Points:** You can always adjust the starting and ending points of the route. Begin your adventure from a location that suits you best and finish wherever you like.
- **Stops:** To ensure you don't miss anything, the recommended stops (unless otherwise noted) are always included in the route. These stops will lead you to the most beautiful views, interesting sights, and cozy dining spots, so you're sure to follow the best route.



How It Works:

- **Open the Route in Google Maps:** The route we provide is easy to open in Google Maps. Just click on the link we give you.
- **Customize as Desired:** You can easily adjust your starting and ending points by entering the addresses in Google Maps. The stops will remain in place, allowing you to experience the suggested route and all its highlights.
- **Follow the Route:** Follow the route as indicated in Google Maps. The app will guide you through each turn and path, ensuring you enjoy a hassle-free journey.

Whether you're an adventurous spirit who loves to stray from the beaten path or someone who prefers the assurance of set stops, our routes offer the best of both worlds. Enjoy the freedom to tailor your adventure while being confident that you won't miss the most beautiful spots along the way.

Have fun and safe travels!



Disclaimer



Hey adventurer!

Awesome that you're setting out with our driving and hiking routes. Before you embark on your epic journey, we have a few important points for you. We want you to have a fantastic time, but safety comes first.

Read this through, and remember: the adventure is in your hands!

User Responsibility:

- **Own Risk:** Whether you're getting in the car or lacing up your hiking boots, remember that you are the captain of this ship. We're happy to provide the route, but you're in control!
- **Local Laws and Traffic Rules:** Adhere to traffic rules and laws. We know the shortest path through the field might be tempting, but stick to the paths (and stay out of the farmer's olive grove).
- **Safety and Preparation:** Make sure you're well-prepared. Check the weather, bring enough snacks (no one wants to be a hungry adventurer), and don't forget your water bottle. And sturdy hiking boots if you're going hiking
- **Health and Physical Condition:** We trust you know what you can handle. If that steep mountain calls, listen to your knees and back. Take it easy if you're unsure.
- **Emergencies:** In case you find yourself in a situation even Bear Grylls would avoid, know how to call for help. Better to make one call too many than too few! (Emergency services: 112, Police: 100, Ambulance: 166, Fire department: 199, and also note the phone number of your car rental service here...)

By using our routes, you accept that we (Komoot and Google Maps) are not responsible for any detours, adventurous descents, or other surprises you encounter along the way. But hey, that's what makes it exciting, right?

Go out there, enjoy your adventure, and have a fantastic trip!